

# Helsinki City Boulevard Strategy

**Niklas Aalto-Setälä**

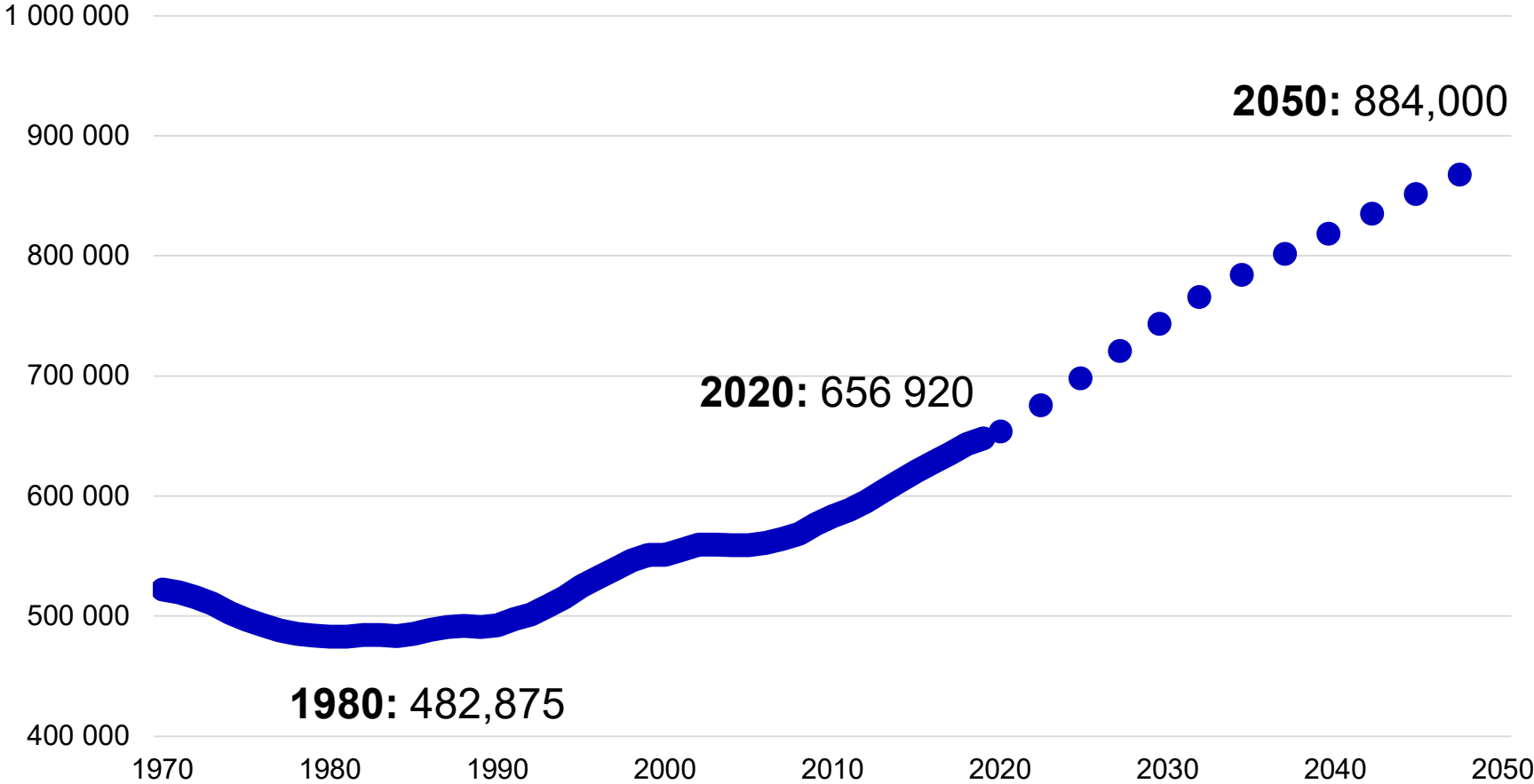
Strategic urban planner  
City of Helsinki

Hamburgs arterial roads – ‘Magistralen’, presented from Helsinki  
November 4<sup>th</sup> 2021

Helsinki

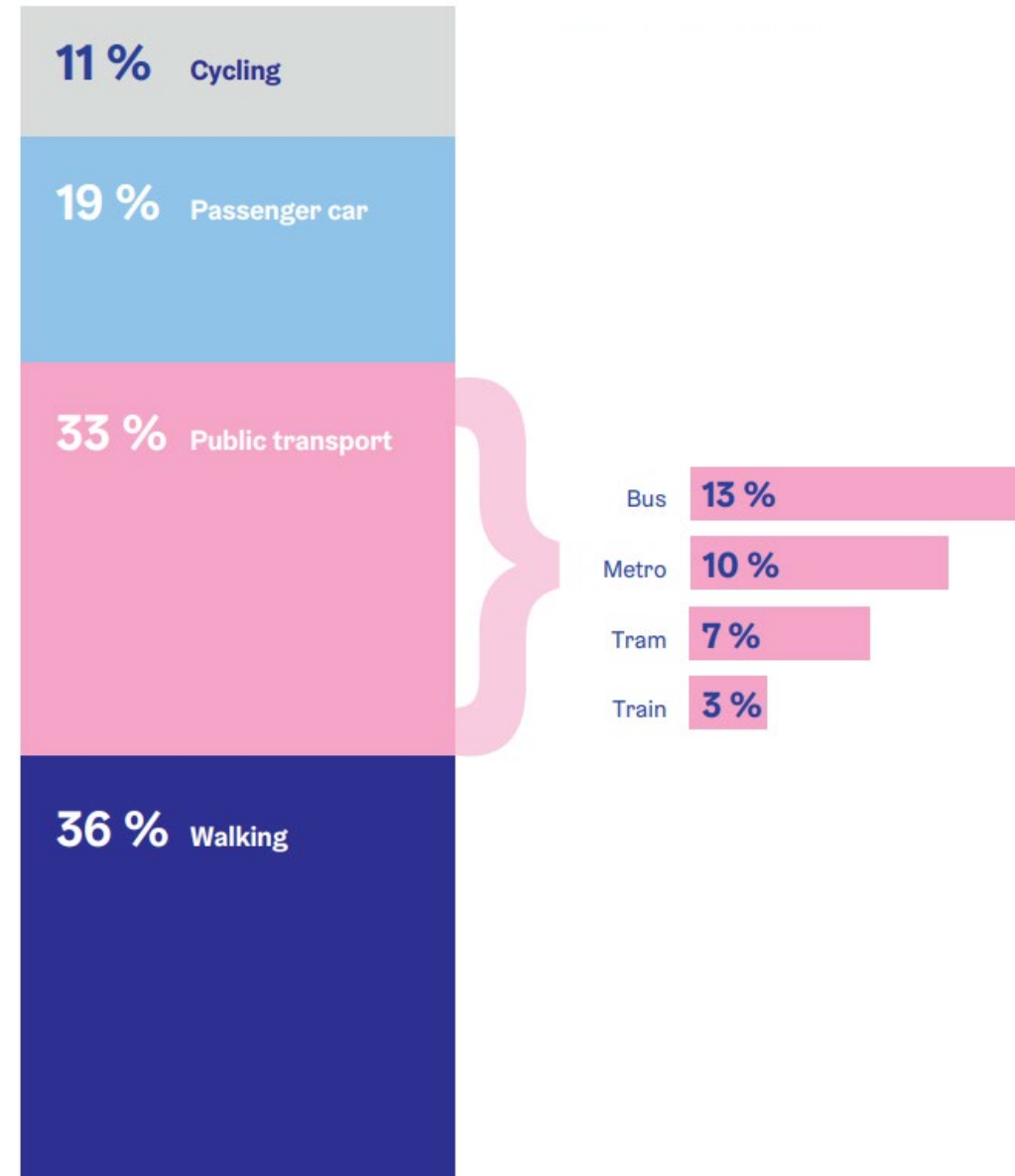
# Helsinki is a fast-growing city

Helsinki population 1970–2020 and forecast to 2050



# Transport

Modal split  
(% of all journeys in Helsinki, 2018)



# Multi level decision making



City Strategy 2021–2025



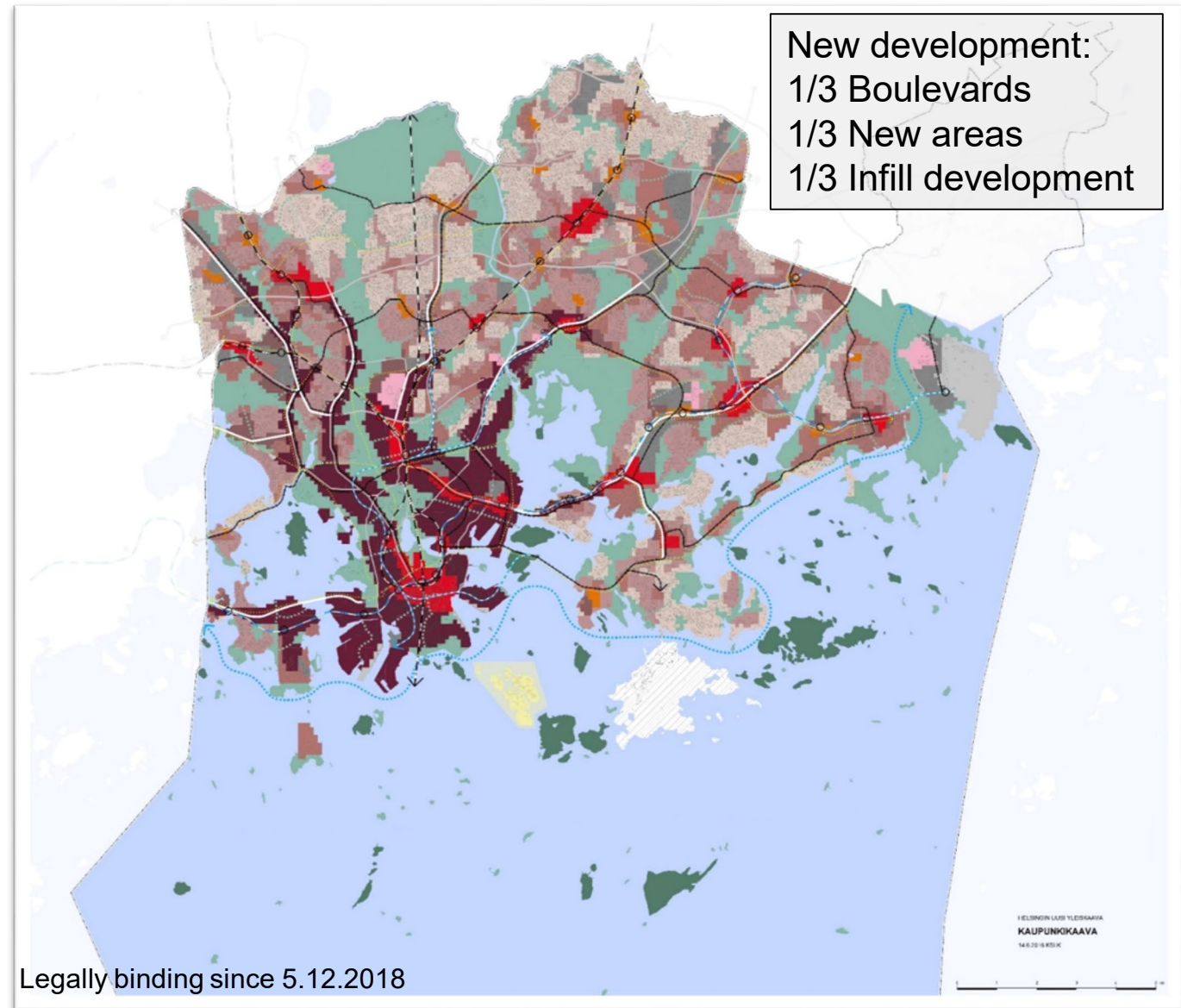
Carbon neutrality program



Master plan 2016

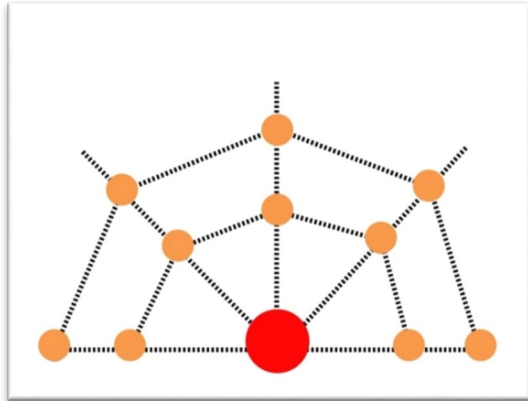
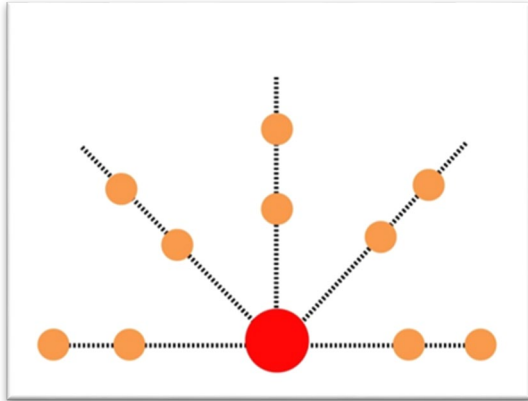
# Master plan 2016 – “The Urban Plan”

1. Expansion of the inner city
2. Creating a Public Transport Network City
3. Infill development of important nodes
4. Improving the green network city
5. Carbon neutrality

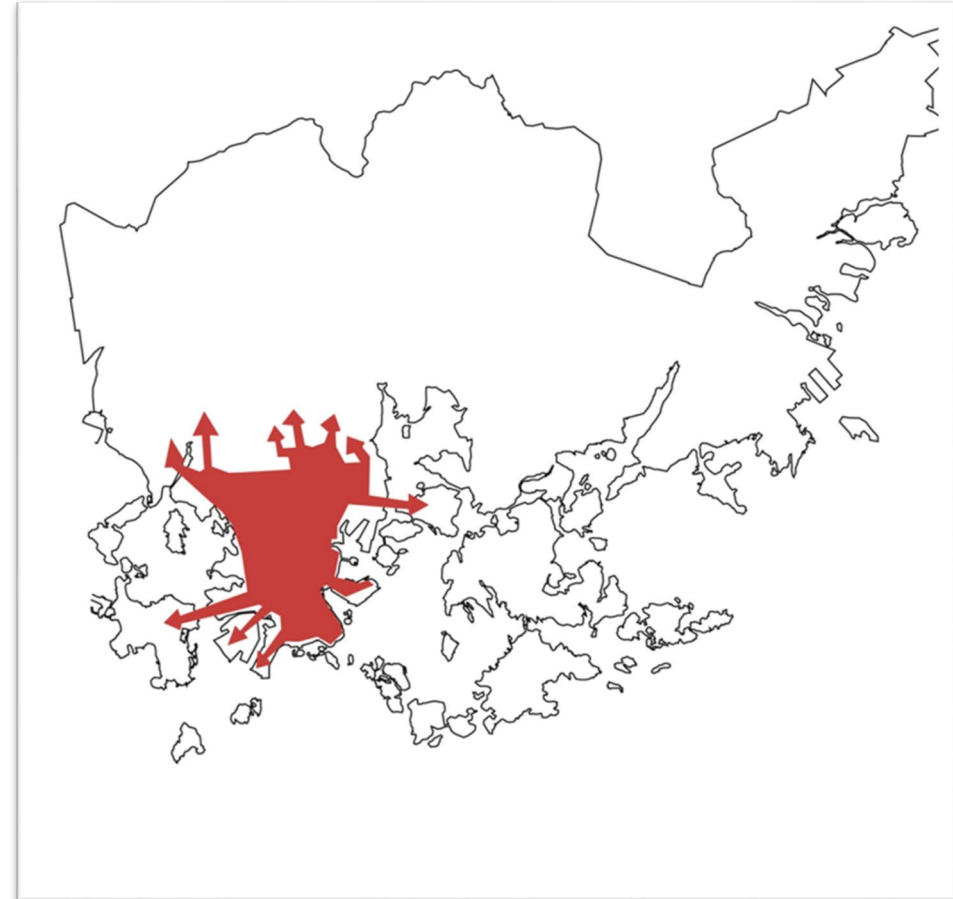
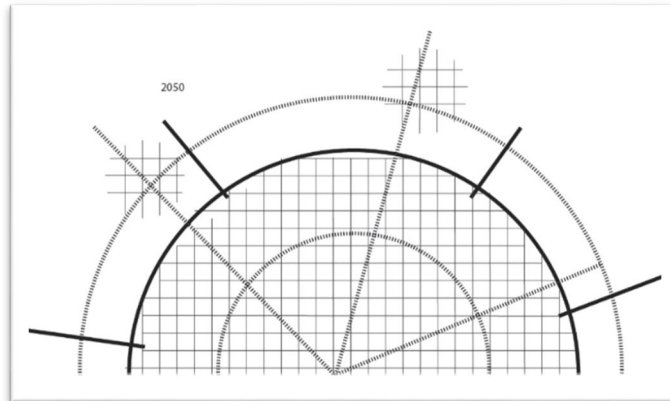
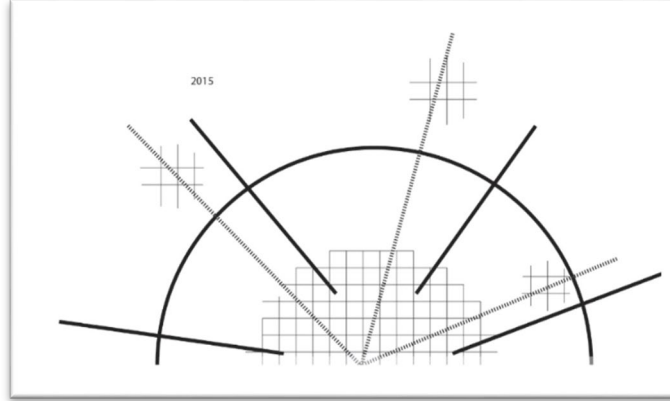


# Transforming the urban structure

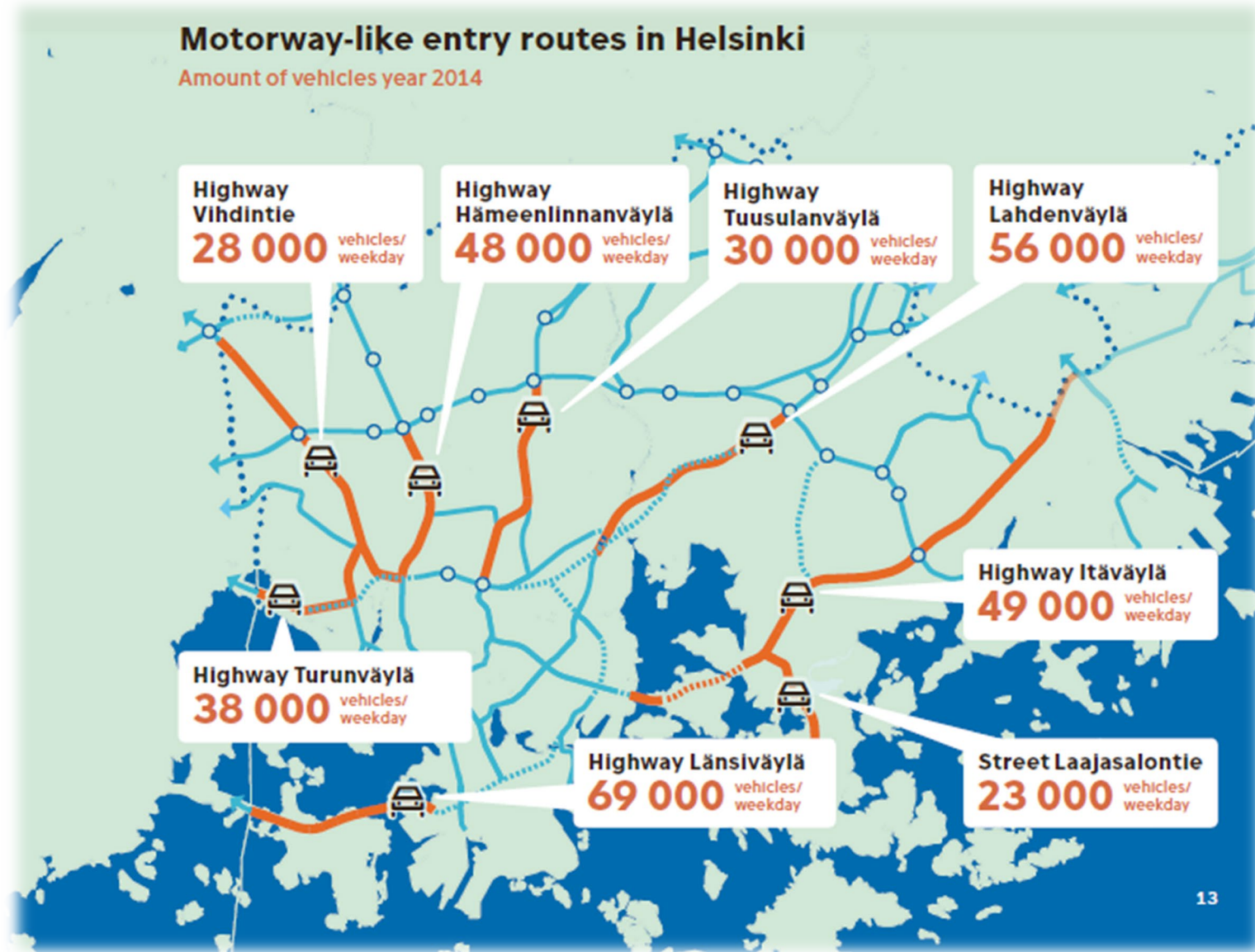
Public transportation



Land use



# From roads to streets





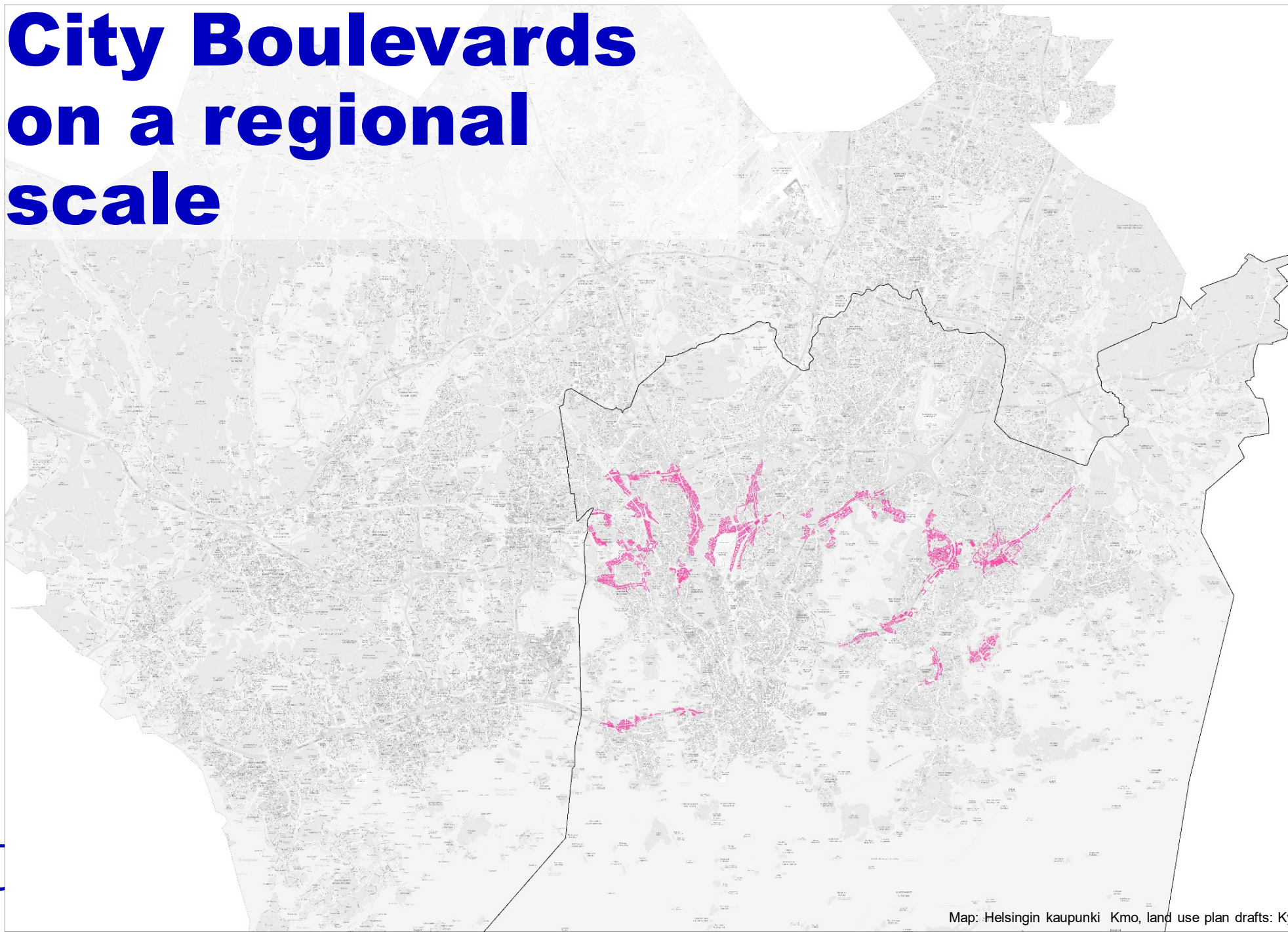
2 3,5 3,5 4 3,5 3,5 4 3,5 3,5 2 4  
 p ak ak puu/pysäkki kiskot puu/pysäkki ak ak pp jk

BULEVARDI / 2+2 / 41 m / VE1

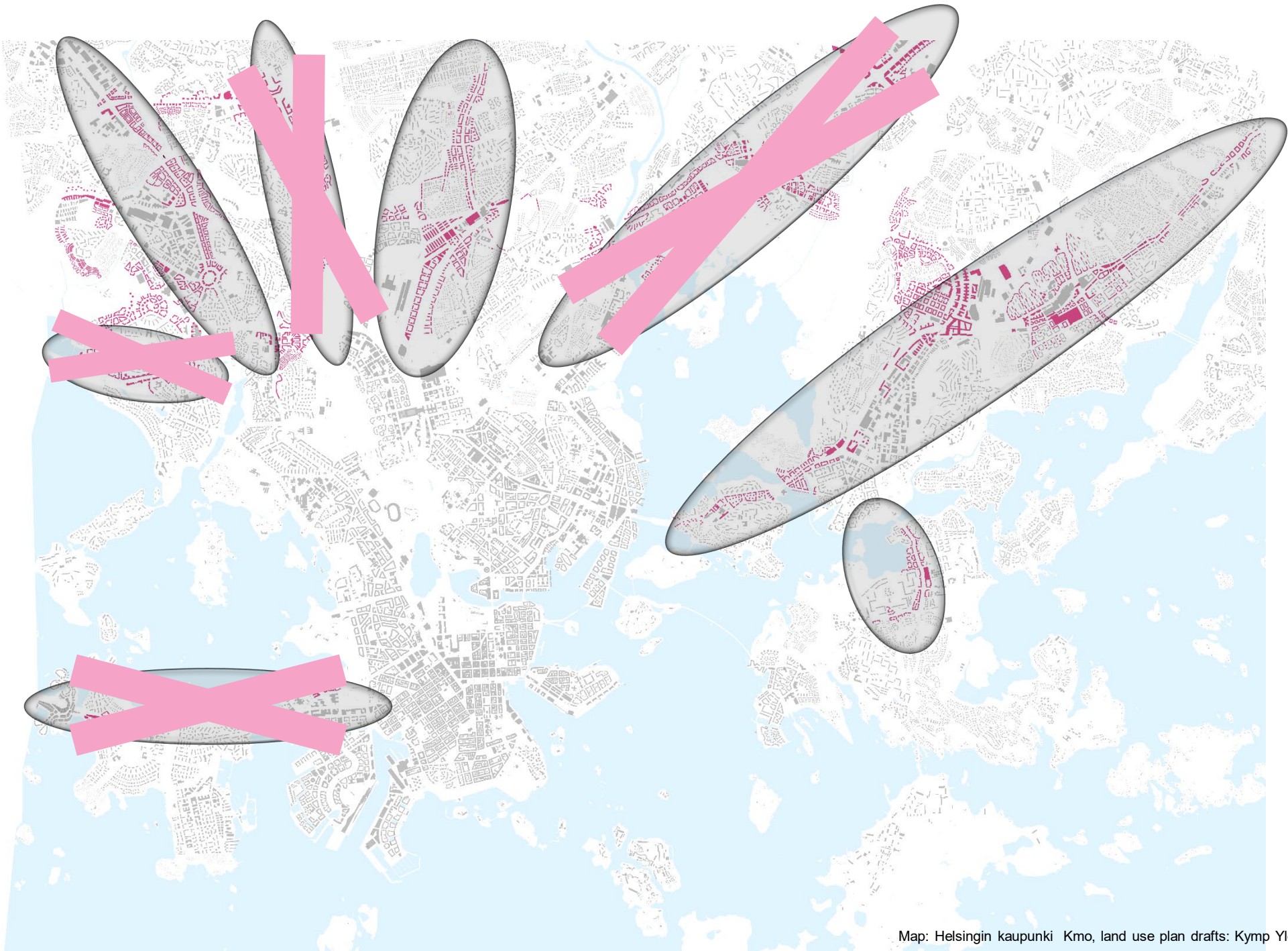




# City Boulevards on a regional scale

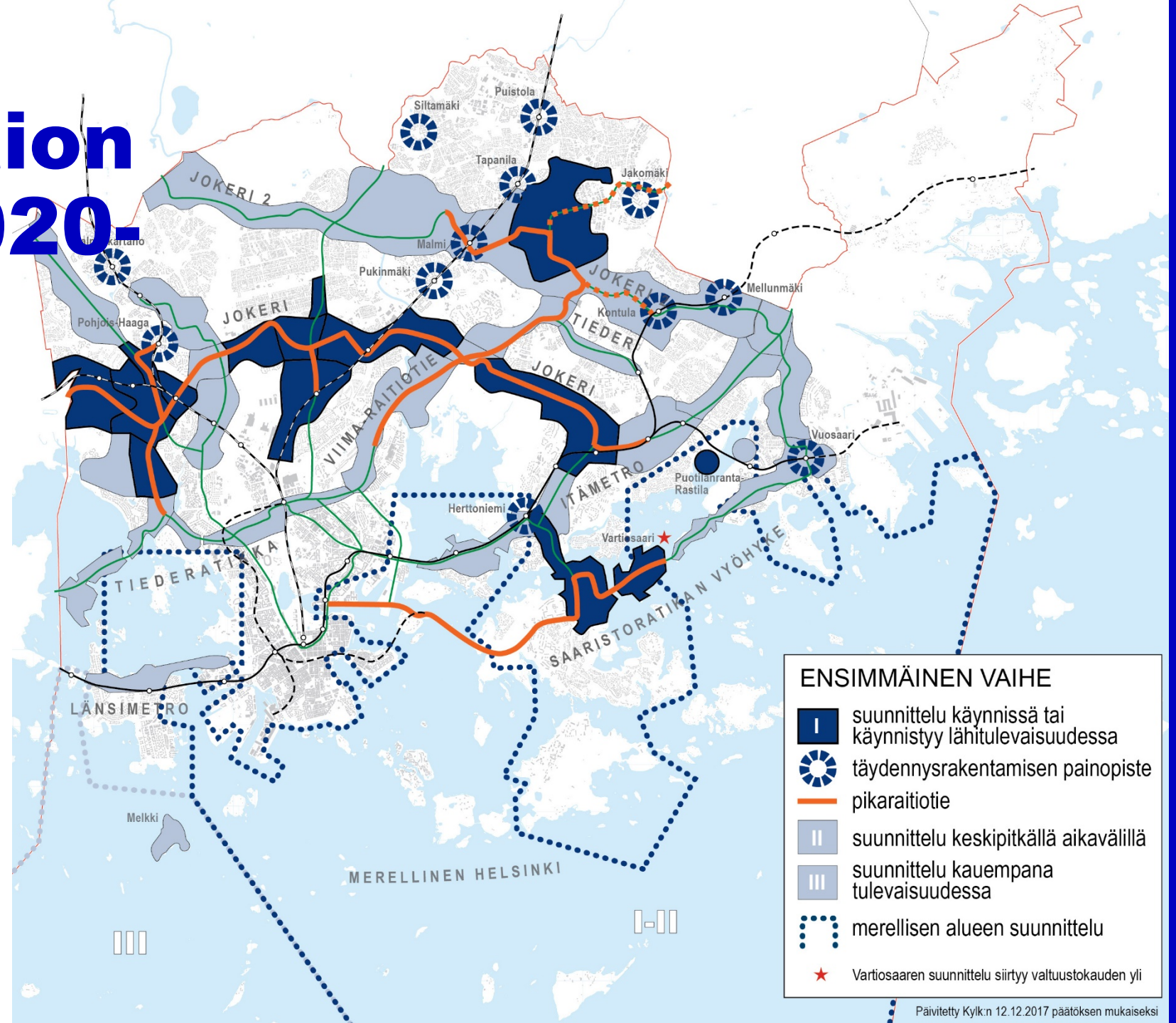


Helsinki




# Where are we in 2021?

# City Plan Implementation 1st phase 2020- 2030



# Western Boulevard City



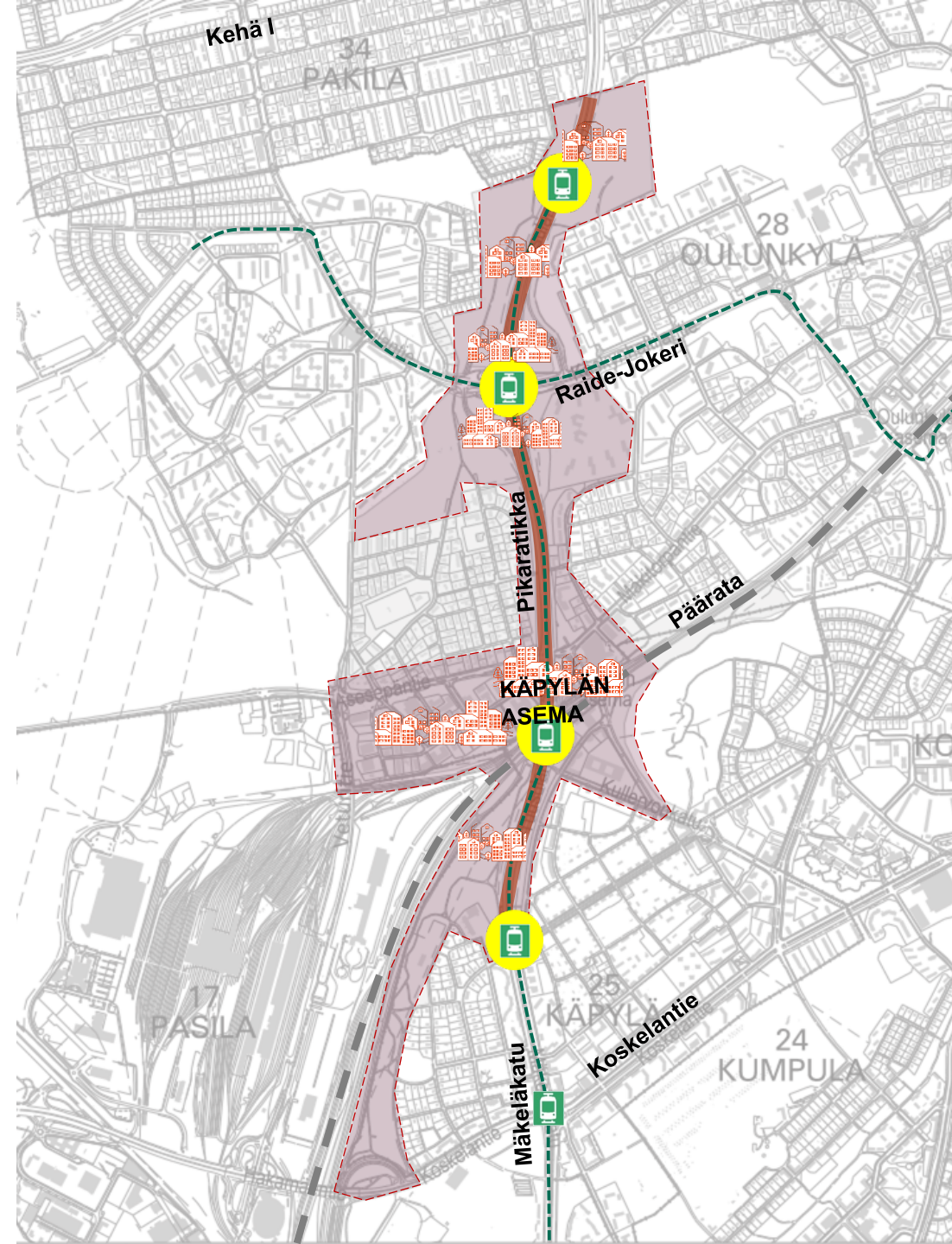
Helsinki



# Mäkelänkatu Boulevard city

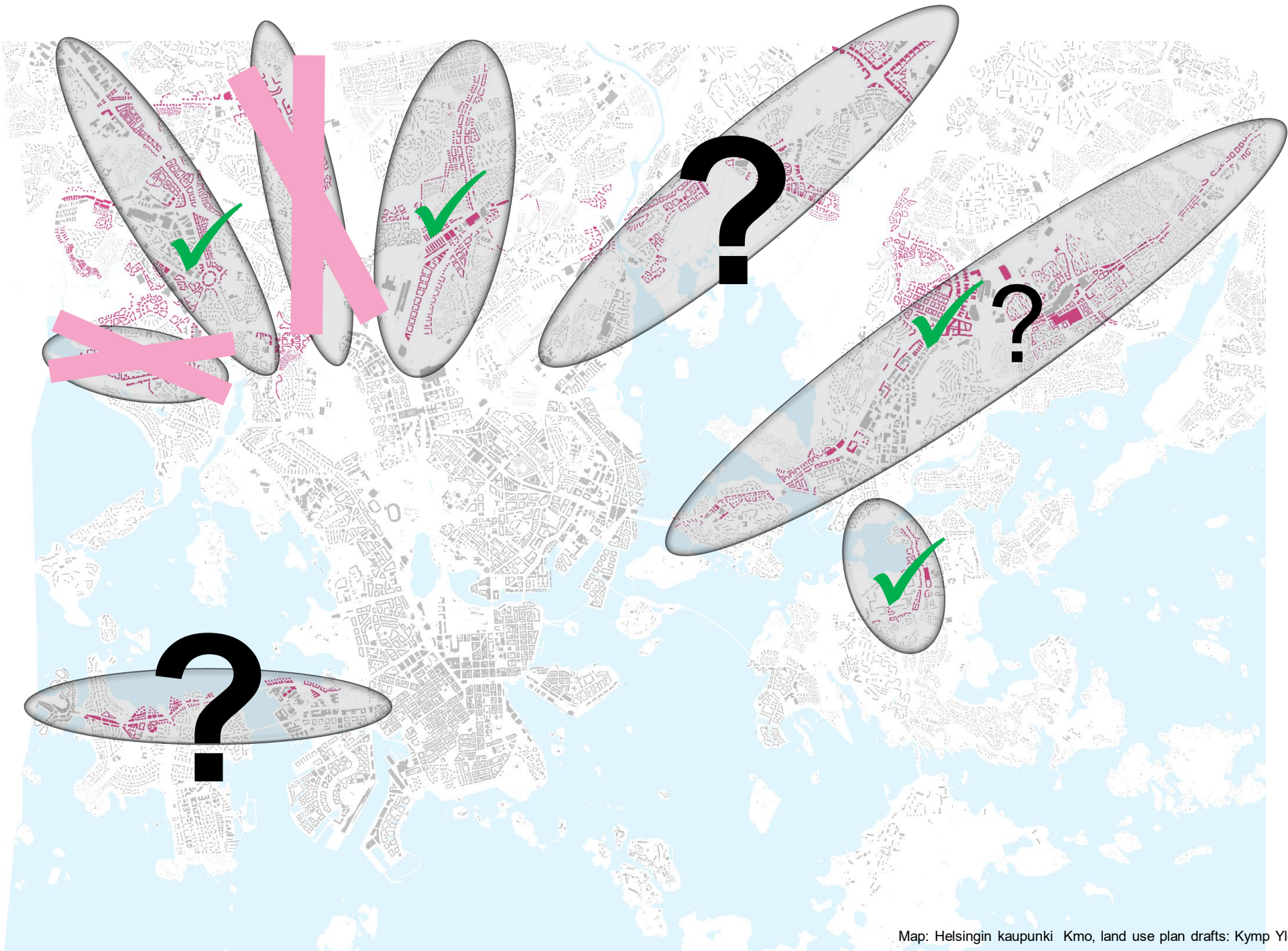


Kuva: HSL/IDIS Design Oy.



# Laajasalontie





Helsinki



**Kiitos!**  
**Danke schön!**

Helsinki